

Definitive Map Modification Order

Spinney Court – The Roundabouts, Brimscombe,
Minchinhampton Parish

Ref; 573/11/147(11)

Application to add an additional public footpath

Living our values every day




Accountable



Integrity



Empower



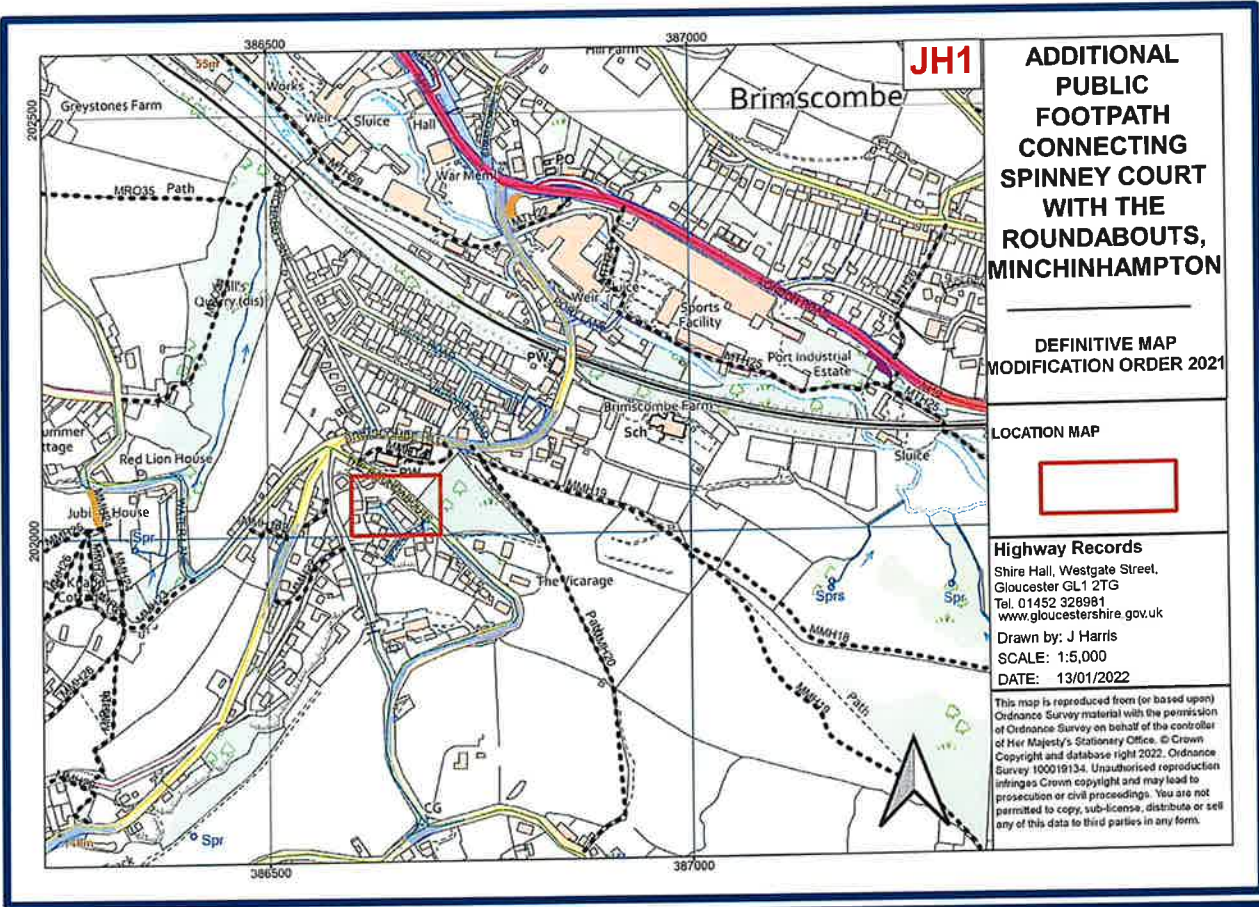
Respect



Excellence



Location Map



ADDITIONAL PUBLIC FOOTPATH CONNECTING SPINNEY COURT WITH THE ROUNDABOUTS, MINCHINHAMPTON

DEFINITIVE MAP MODIFICATION ORDER 2021

LOCATION MAP



Highway Records
 Shire Hall, Westgate Street,
 Gloucester GL1 2TG
 Tel. 01452 328981
www.gloucestershire.gov.uk

Drawn by: J Harris
 SCALE: 1:5,000
 DATE: 13/01/2022

This map is reproduced from (or based upon) Ordnance Survey material with the permission of Ordnance Survey on behalf of the controller of Her Majesty's Stationery Office. © Crown Copyright and database right 2022. Ordnance Survey 100019134. Unauthorised reproduction infringes Crown copyright and may lead to prosecution or civil proceedings. You are not permitted to copy, sub-license, distribute or sell any of this data to third parties in any form.

Living our values every day



Accountable



Integrity



Empower



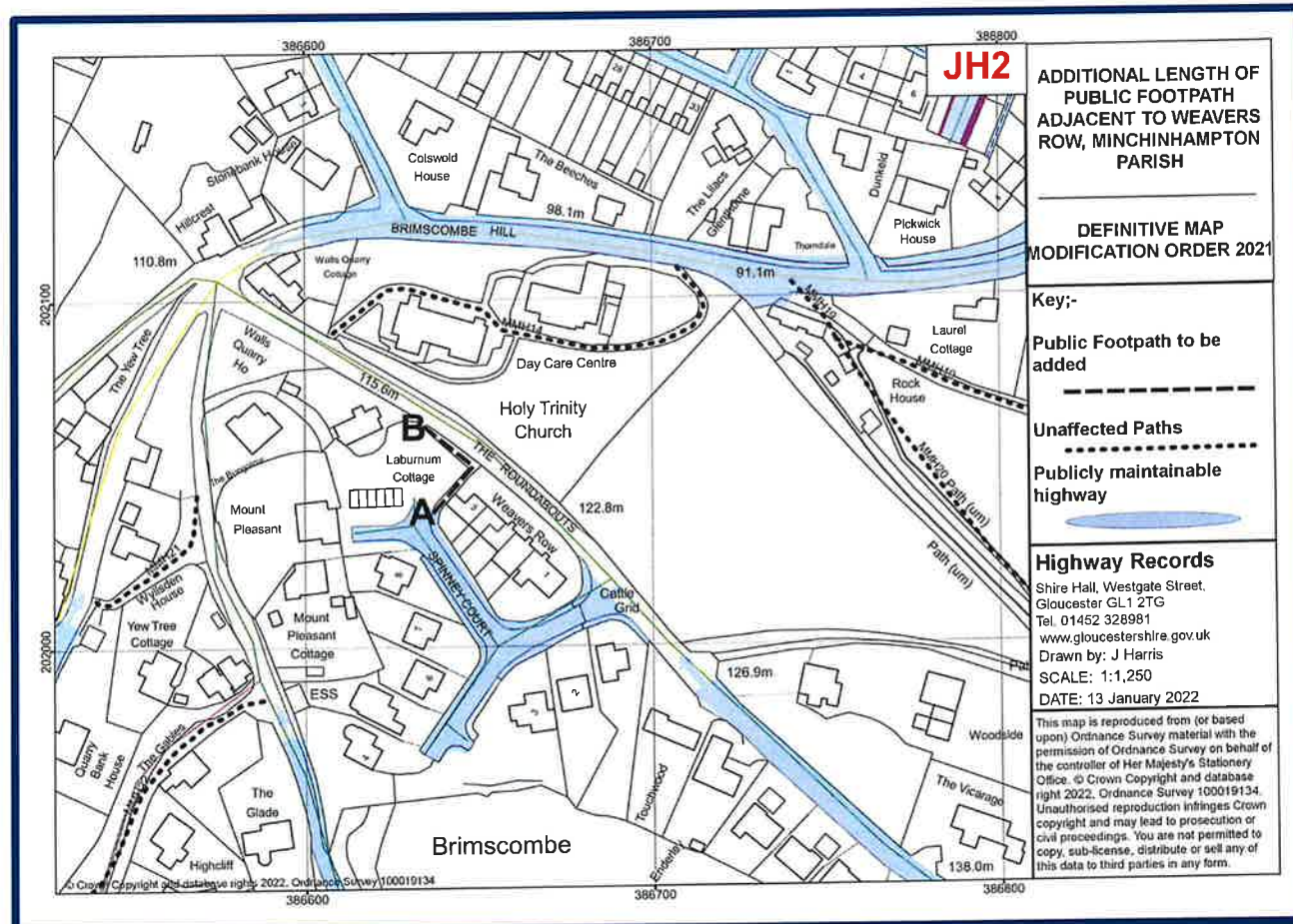
Respect



Excellence



Claimed path; A-B



Living our values every day



Accountable



Integrity



Empower



Respect

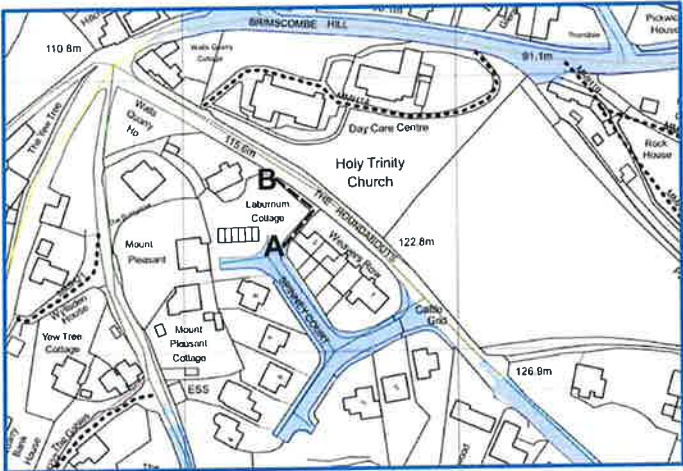
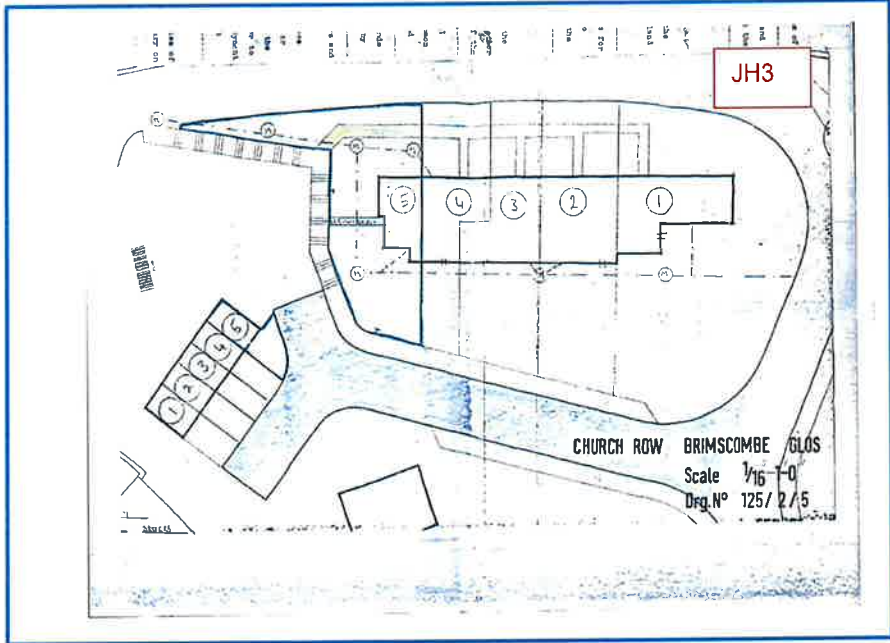


Excellence



Conveyance dated 12 August 1971, relating to No.5 Weavers (previously, Church) Row, Brimscombe, Stroud.

JH3



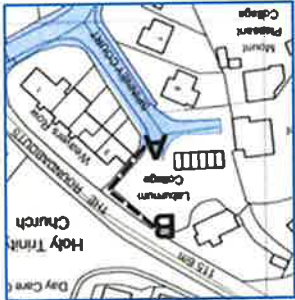
Claimed path

Point B – junction of the claimed path with The Roundabouts

Mid point of steps. Path turns in a 90° angle alongside Weavers Row

Middle of path looking towards Point A alongside Weavers Row.

JH4



Map of claimed path turned upside down to correspond with photos.

GCC highway adoption record – 12 January 1978.

Gloucestershire County Council

Shire Hall,
Bristol,
Gloucester
GL1 2TH.
Telephone (0452) 21444

Approved 26/01/78

Hatherley Developments Limited,
45 London Road,
STROUD,
Glos.

R.F. MacDonald, C.Eng.,
M.I.C.E., M.L.Mun.E.
County Surveyor

If telephoning please ask for
Mr. MacDonald Ext. 415.

Your reference: 551/713
TRR/JP

Our reference: 551/713
TRR/JP

Date: 17th January, 1978.

Dear Sir (s),

Highways Act, 1959
Additions) County Roads

The undermentioned roads and footpaths have been completed and maintained to my reasonable satisfaction. They have now been adopted as maintainable at public expense.

<u>Name of Road/Description of Footpath</u>	<u>Length yards/feet</u>
Spinney Court, Burleigh	170

This does not include the steps down to the existing county road which are not in an acceptable condition for adoption.

A DETAILED PLAN is attached.

The Highway Authority is/are responsible for the surface water drainage system.

Yours faithfully,

R.F. MacDonald

for County Surveyor.

Copies to: The Stroud District Council (Land Charges Section),
The Divisional Surveyor - (plan attached),
Clerk of Works - Mr. H. Churchill
File 551/713

23

JH5

Living our values every day



Accountable



Integrity



Empower



Respect

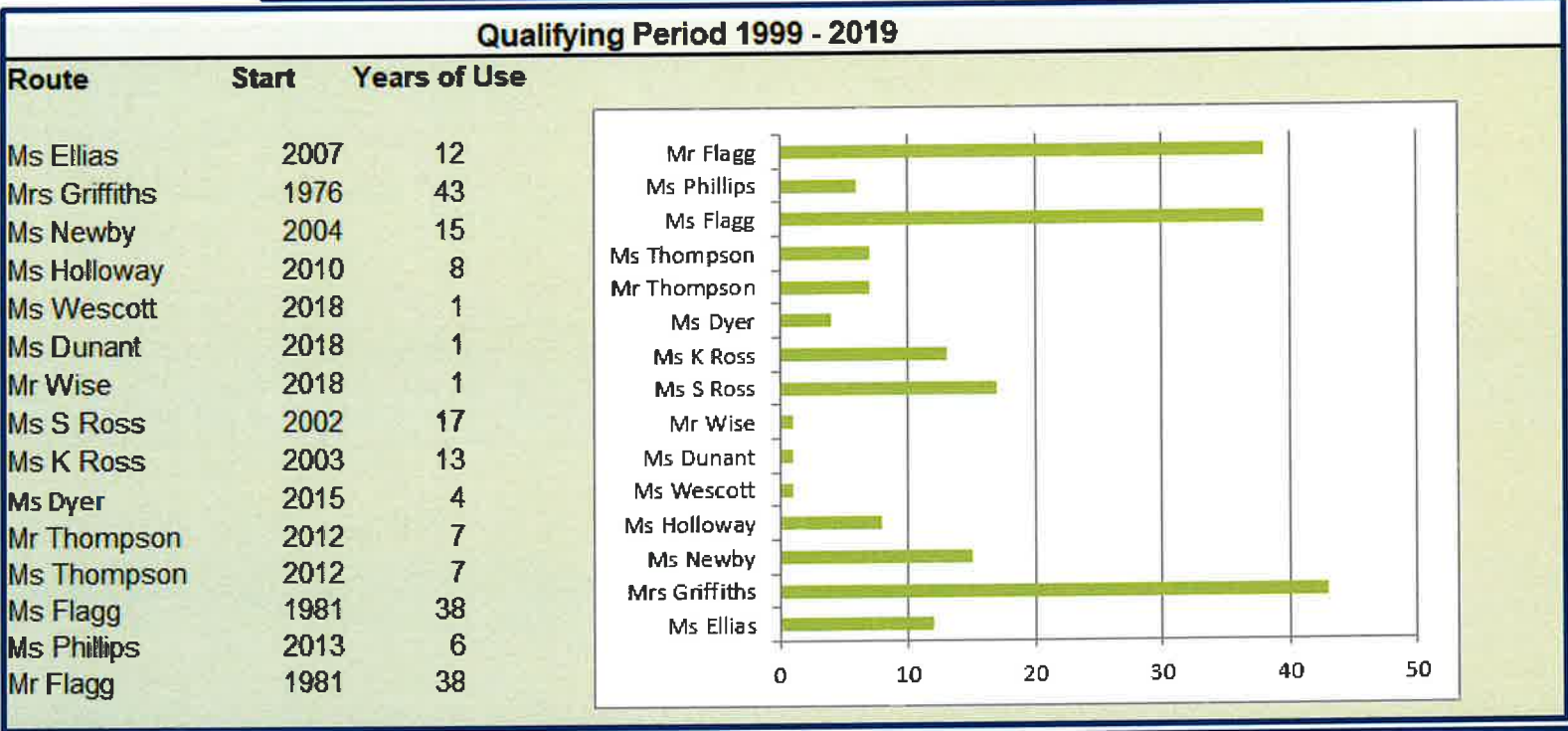


Excellence



Bar Chart of Use: 1999 - 2019

JH7



Living our values every day



Accountable



Integrity



Empower



Respect



Excellence

