

# Definitive Map Modification Order

Spinney Court – The Roundabouts, Brimscombe,  
Minchinhampton Parish

Ref; 573/11/147(11)

Application to add an additional public footpath

Living our values every day



Accountable



Integrity



Empower



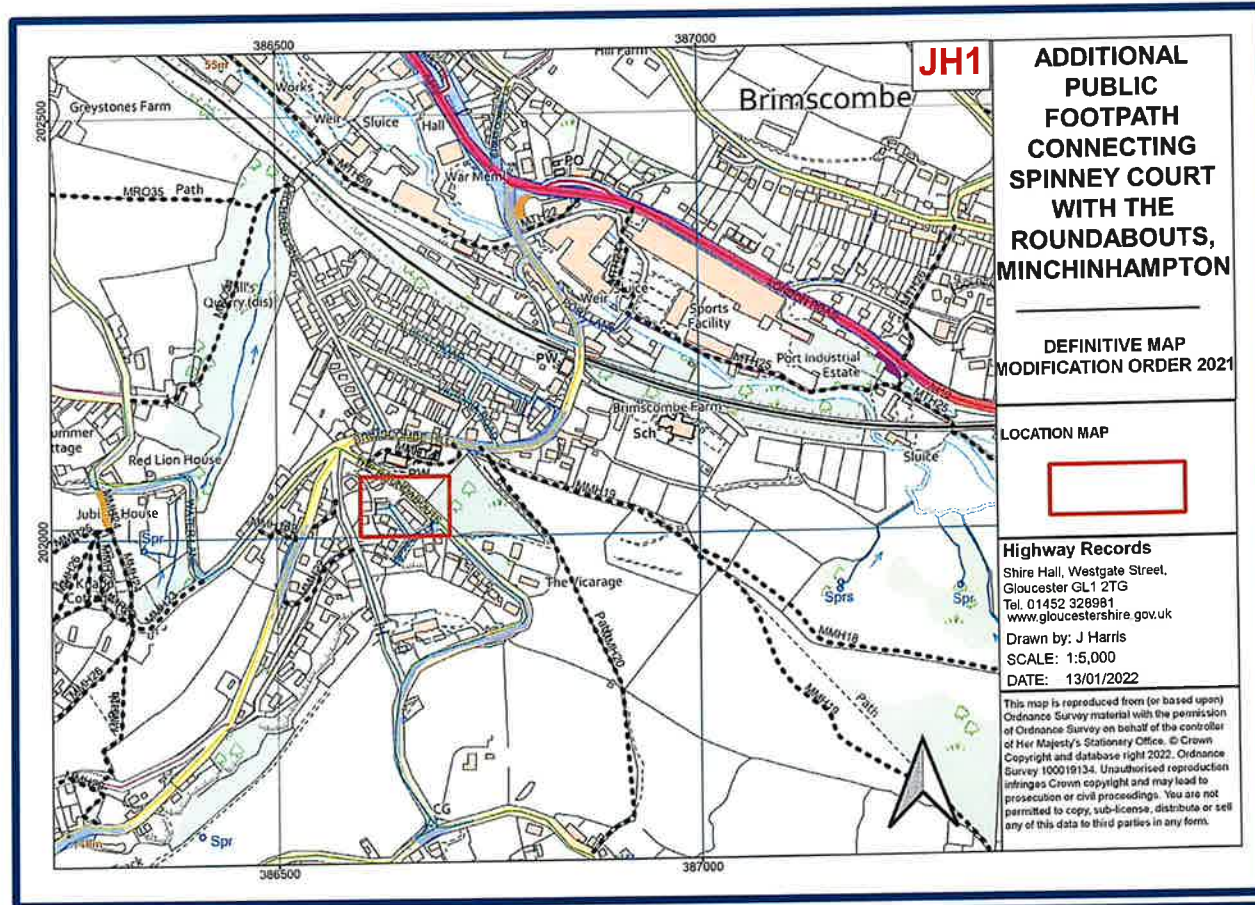
Respect



Excellence



# Location Map



## ADDITIONAL PUBLIC FOOTPATH CONNECTING SPINNEY COURT WITH THE ROUNDABOUTS, MINCHINHAMPTON

DEFINITIVE MAP MODIFICATION ORDER 2021

### LOCATION MAP



**Highway Records**  
 Shire Hall, Westgate Street,  
 Gloucester GL1 2TG  
 Tel. 01452 328981  
[www.gloucestershire.gov.uk](http://www.gloucestershire.gov.uk)

Drawn by: J Harris  
 SCALE: 1:5,000  
 DATE: 13/01/2022

This map is reproduced from (or based upon) Ordnance Survey material with the permission of Ordnance Survey on behalf of the controller of Her Majesty's Stationery Office. © Crown Copyright and database right 2022. Ordnance Survey 100019134. Unauthorised reproduction infringes Crown copyright and may lead to prosecution or civil proceedings. You are not permitted to copy, sub-license, distribute or sell any of this data to third parties in any form.

Living our values every day



Accountable



Integrity



Empower



Respect

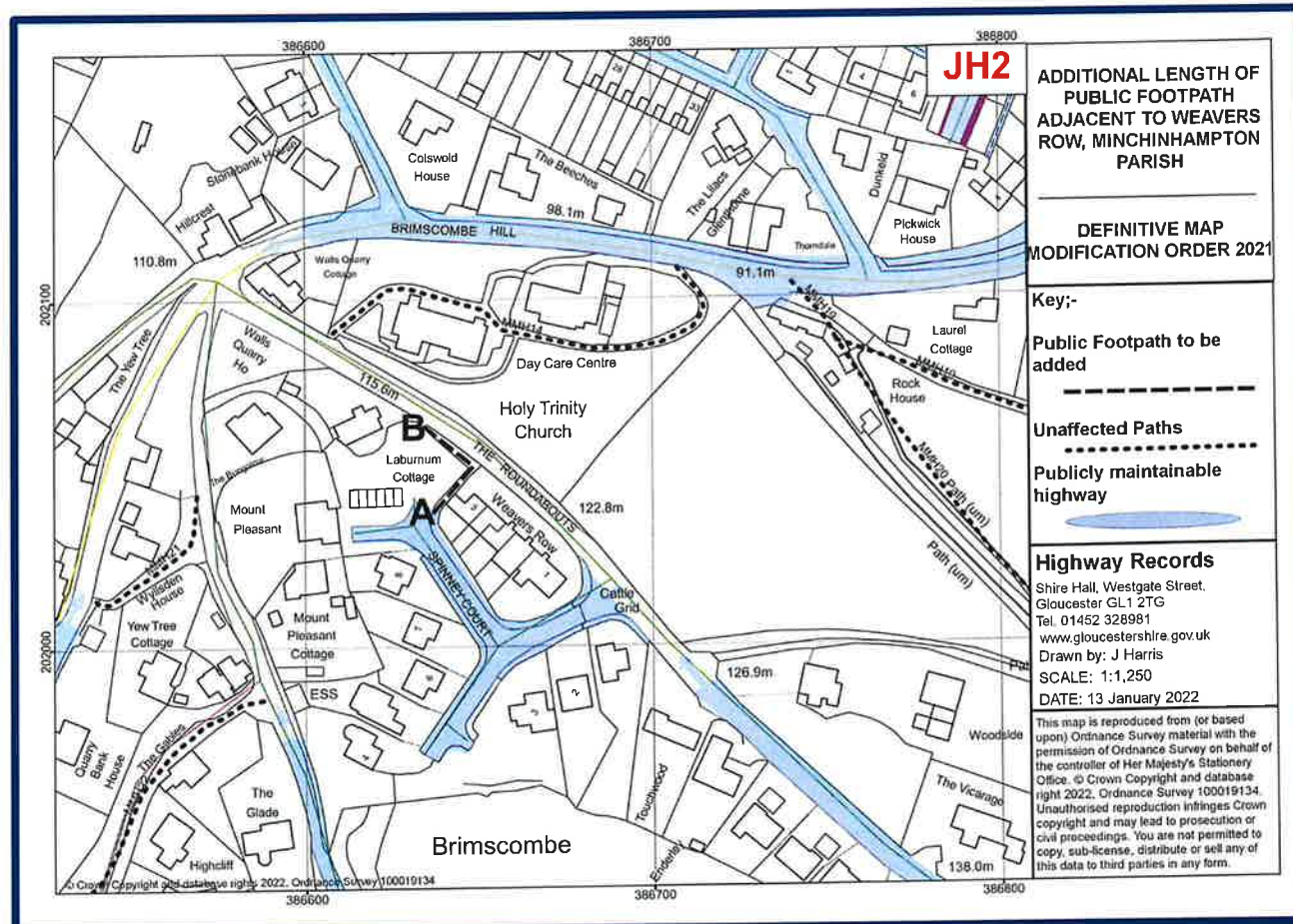


Excellence



GCC

Claimed path; A-B



Living our values every day



Accountable



Integrity



Empower



Respect



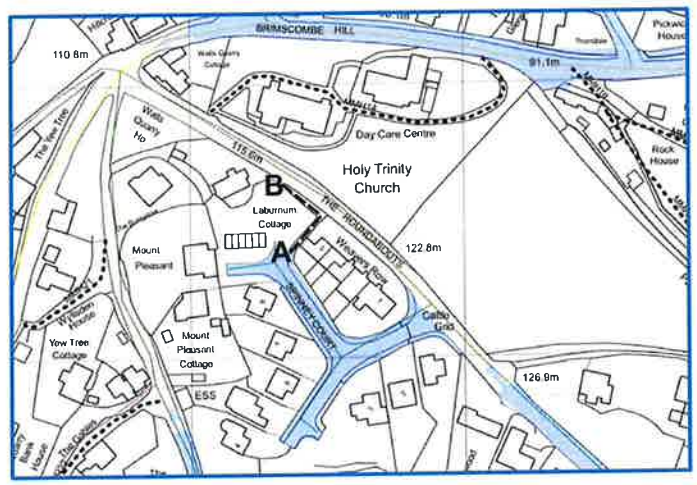
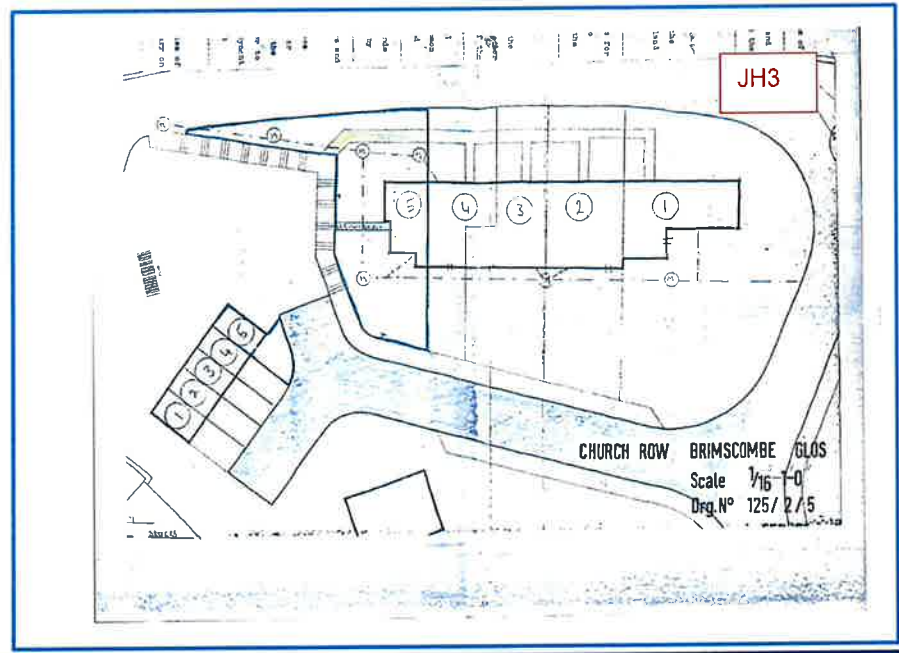
Excellence





# Conveyance dated 12 August 1971, relating to No.5 Weavers (previously, Church) Row, Brimscombe, Stroud.

JH3



Claimed path

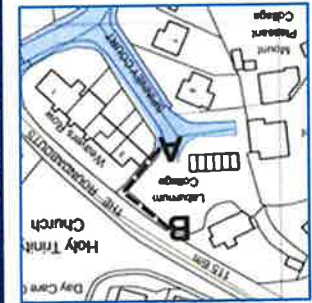
Page 4

Point B –  
junction of  
the claimed  
path with The  
Roundabouts

Mid point of steps.  
Path turns in a  
90° angle alongside  
Weavers Row

Middle of path  
looking  
towards Point  
A alongside  
Weavers Row.

**JH4**



Map of claimed path  
turned upside down  
to correspond with  
photos.

Living our values every day



Accountable



Integrity



Empower



Respect



Excellence



GCC



**GCC highway adoption record – 12 January 1978.**

Gloucestershire County Council

Shire Hall,  
Bristol,  
Gloucester  
GL1 2TH.  
Telephone (0452) 21444

R.F. MacDonald, C.Eng.,  
M.I.C.E., M.L.Mun.E.  
County Surveyor

*Approved 26/01/78*

Hatherley Developments Limited,  
45 London Road,  
STROUD,  
Glos.

If information please ask for  
Mr. Hatherley Est. 415.

Your reference: 551/713  
TRR/JP

Our reference: 551/713  
TRR/JP

Date: 17th January, 1978.

Dear Sir (s),

Highways Act, 1959  
Additions County Roads

The undermentioned roads and footpaths have been completed and maintained to my reasonable satisfaction. They have now been adopted as maintainable at public expense.

<u>Name of Road/Description of Footpath</u>	<u>Length</u> <u>yards/feet</u>
Spinney Court, Burleigh	170

This does not include the steps down to the existing county road which are not in an acceptable condition for adoption.

A DEED TO BE DRAWN  
COST 100/-

The Highway Authority is/was responsible for the surface water drainage system.

Yours faithfully,

*R.F. MacDonald*

for County Surveyor.

Copies to: The Stroud District Council (Land Charges Section),  
The Divisional Surveyor - (plan attached),  
Clerk of Works - Mr. H. Churchill  
File 551/713

23

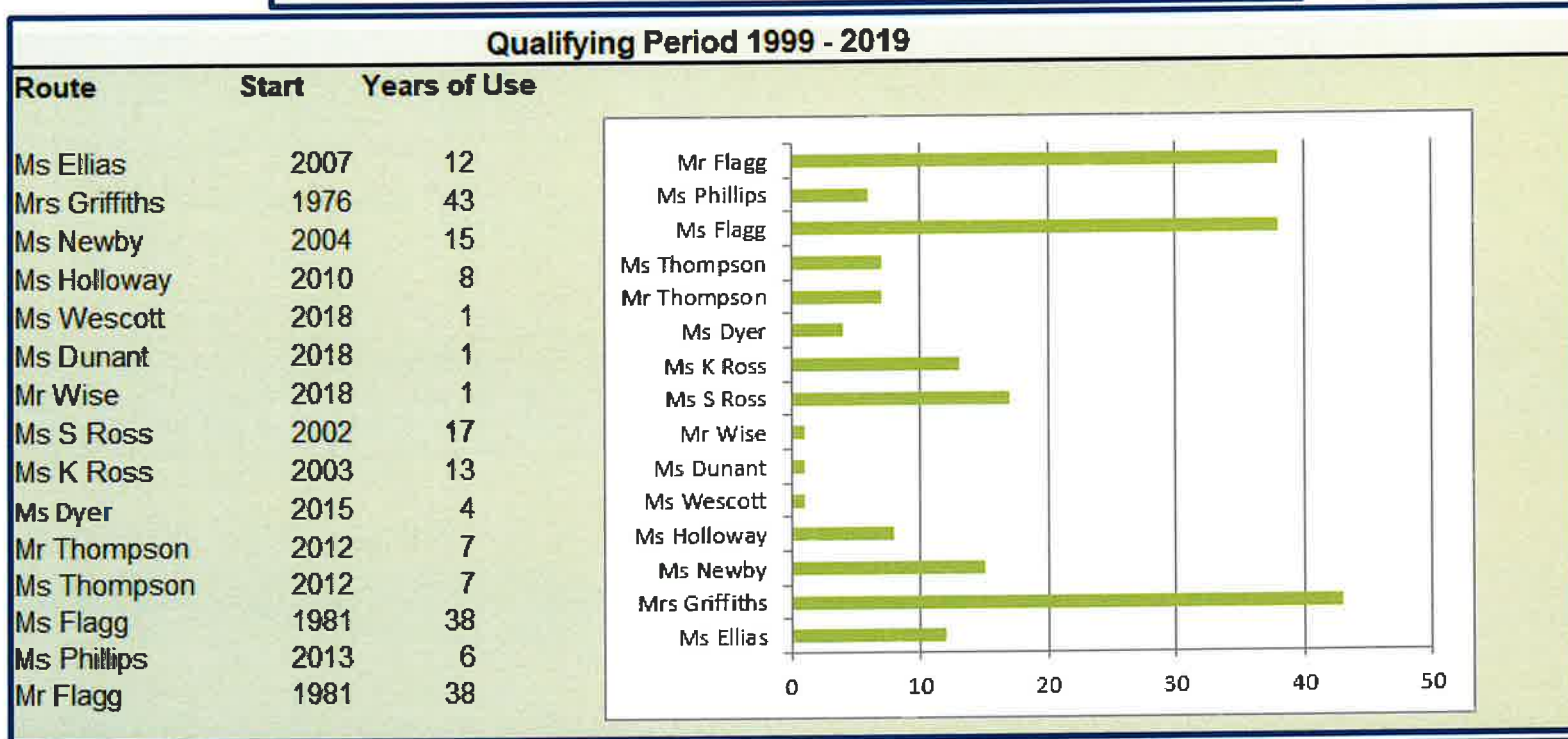
**JH5**

Living our values every day



# Bar Chart of Use: 1999 - 2019

JH7



Living our values every day



Accountable



Integrity



Empower



Respect



Excellence



GCC

This page is intentionally left blank