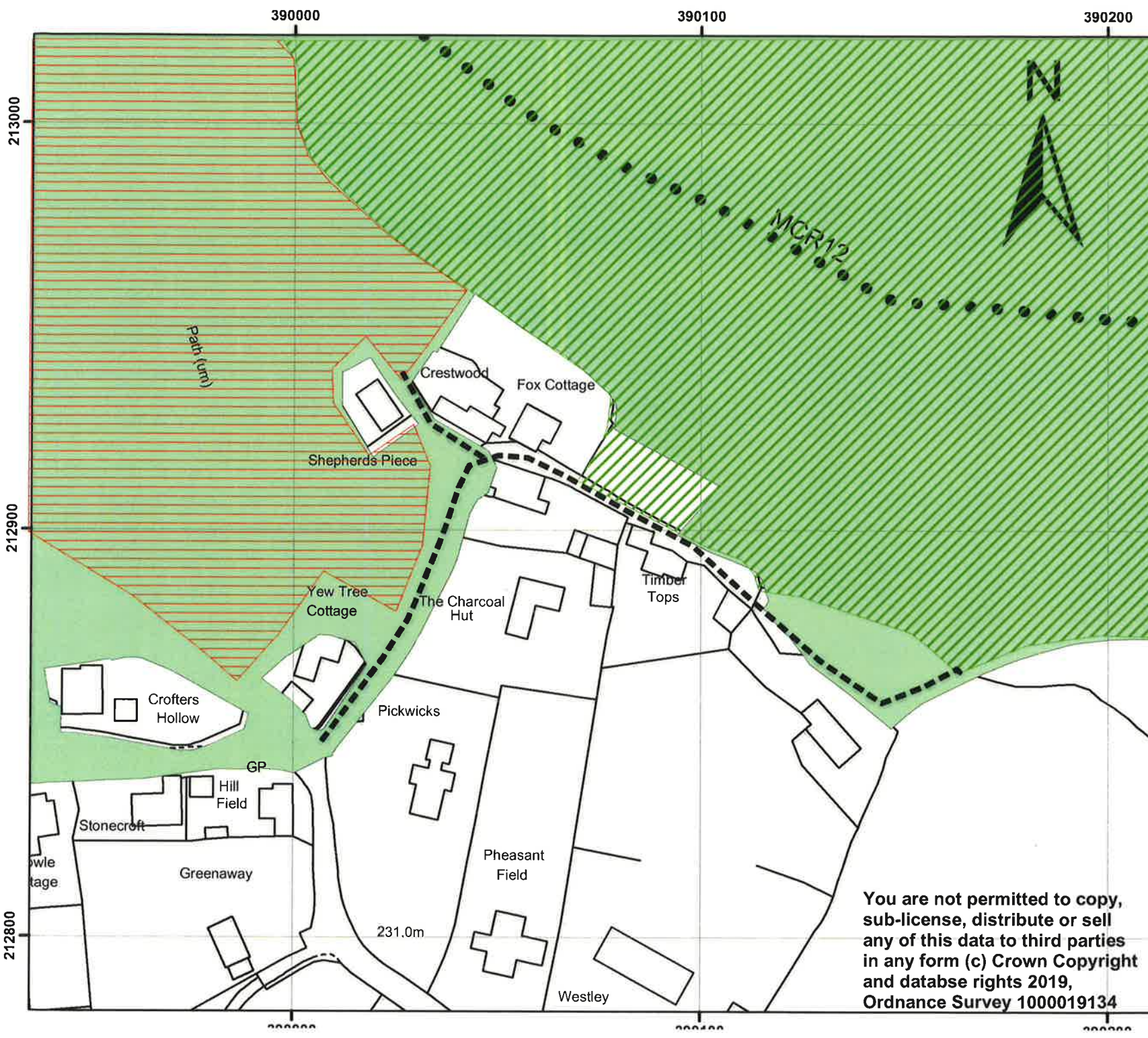


JH2






**THE KNOLL
LEADING TO
CRANHAM
COMMON & WOOD**

**PARISH OF
CRANHAM**

Key

- Existing footpaths
● ● ● ● ● ● ● ●
- Claimed path

- Cranham Common Trust

- Cranham Woods Ltd

- S15 Access land


Highway Records
 Shire Hall, Westgate Street,
 Gloucester GL1 2TG
 Tel: 01452 328981
www.gloucestershire.gov.uk

Jaci Harris
SCALE: 1:1,250
DATE: 12-Aug-2019

You are not permitted to copy,
 sub-license, distribute or sell
 any of this data to third parties
 in any form (c) Crown Copyright
 and database rights 2019,
 Ordnance Survey 1000019134